

United States Department of the Interior
National Park Service

National Register of Historic Places Continuation Sheet

Washington Grove Historic District (M: 21-5)
Additional Documentation and Boundary Increase
Name of Property

Section HISTORIC MAPS AND IMAGES Page 1

Montgomery County, Maryland
County and State

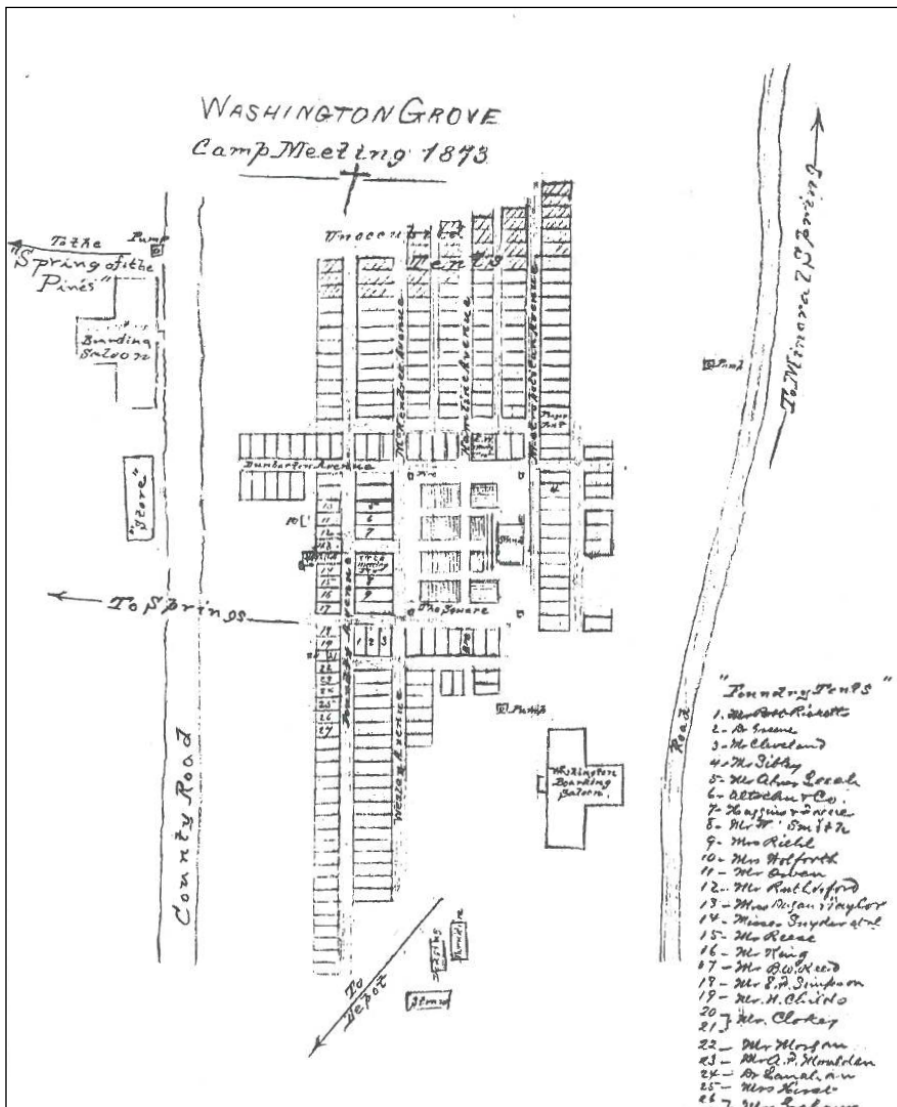


Figure 1: Sketch map by James L. Ewins of the first camp meeting in 1873. (Reproduced from Edwards, *Washington Grove, 1873-1937*, original copy in Washington Grove Archives, "Sketch Map by James L. Ewins, Camp Meeting in 1873" (1873), MA.000Z3.02.)

United States Department of the Interior
National Park Service

National Register of Historic Places Continuation Sheet

Washington Grove Historic District (M: 21-5)
Additional Documentation and Boundary Increase
Name of Property

Section HISTORIC MAPS AND IMAGES Page 2

Montgomery County, Maryland
County and State

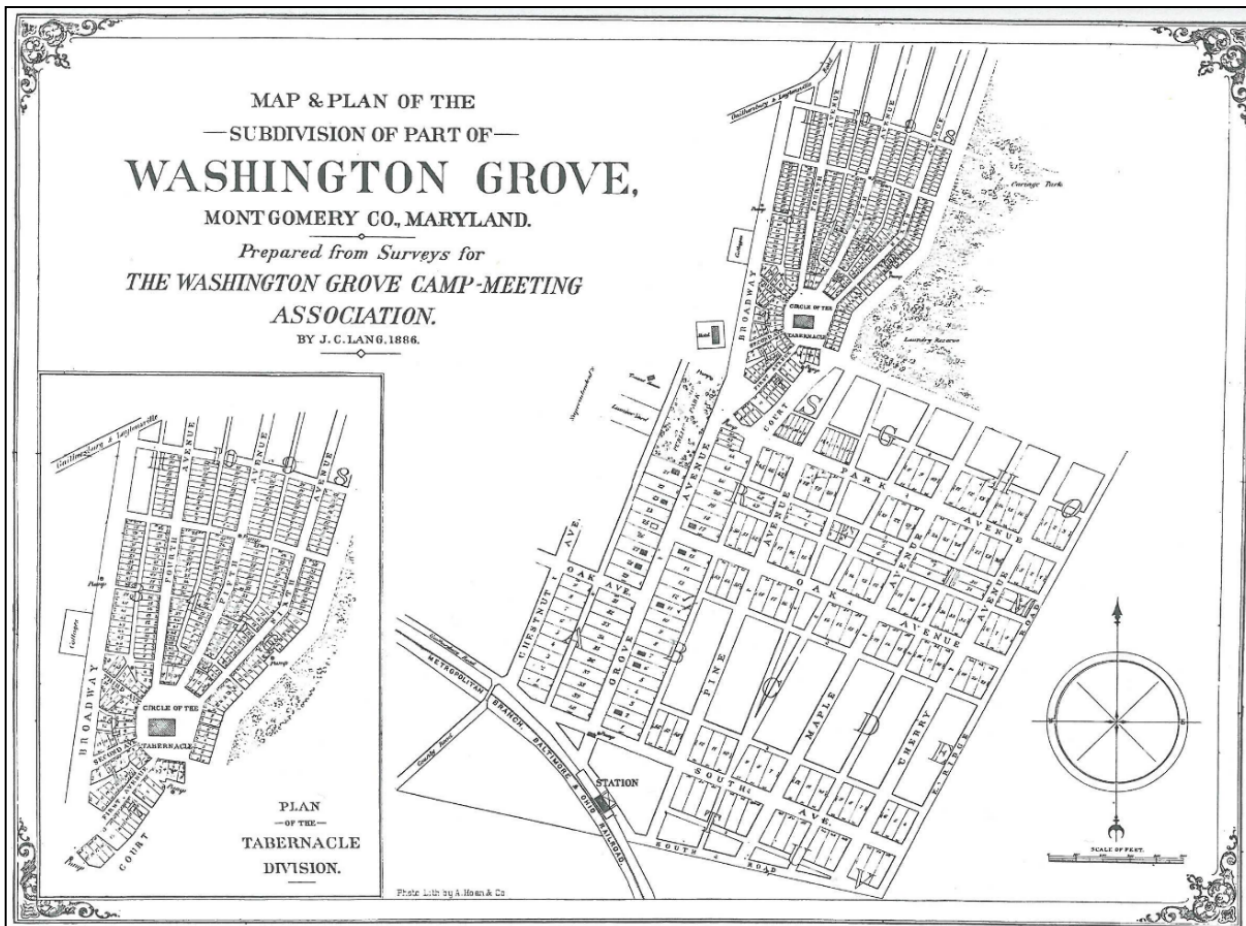


Figure 2: Map and plan of Washington Grove from surveys by J. C. Lang, 1886. (Reproduced from Edwards, *Washington Grove, 1873-1937*, original copy in Washington Grove Archives, "Plan of Subdivision Part of Washington Grove, Surveys by J. C. Lang, Tabernacle Division" (1886), MA.00Z3.04.)

United States Department of the Interior
National Park Service

National Register of Historic Places Continuation Sheet

Washington Grove Historic District (M: 21-5)
Additional Documentation and Boundary Increase

Name of Property

Montgomery County, Maryland

County and State

Section HISTORIC MAPS AND IMAGES Page 3

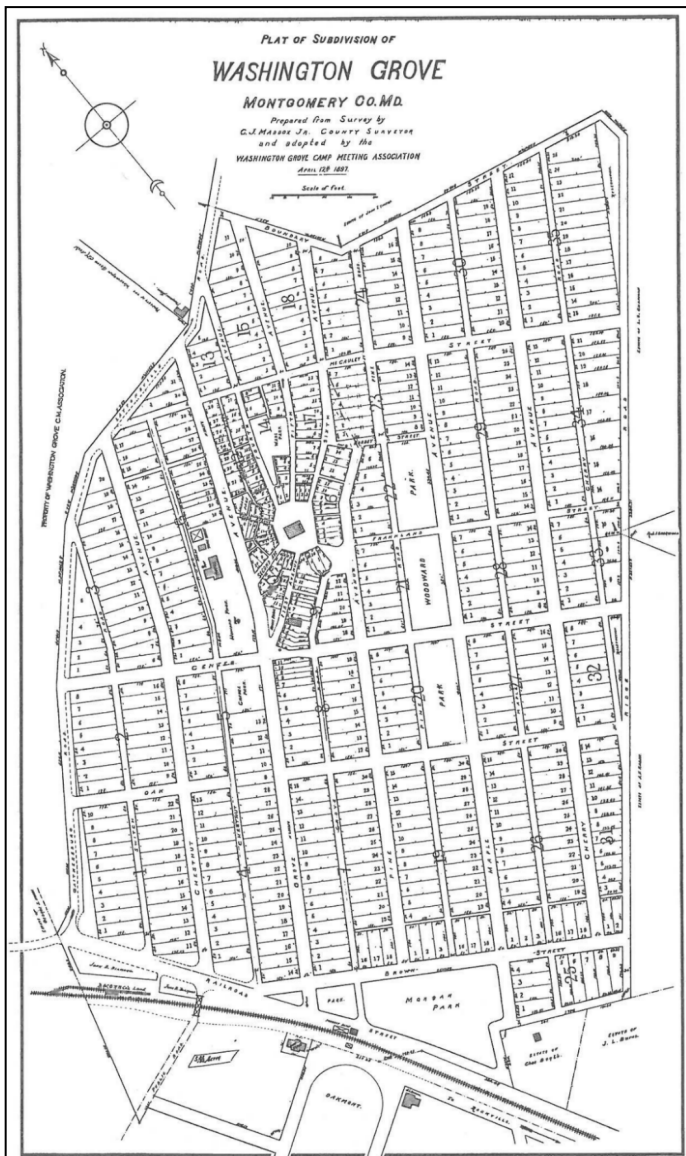


Figure 3: Plan of Washington Grove from survey by C. J. Maddox, 1897. (Reproduced from Edwards, *Washington Grove, 1873-1937*, original in Washington Grove Archives, “Plan of Subdivision with Tabernacle, Maddox Surveyor” (1897), MA.00Z3.08.)

United States Department of the Interior
National Park Service

National Register of Historic Places Continuation Sheet

Washington Grove Historic District (M: 21-5)
Additional Documentation and Boundary Increase
Name of Property

Section HISTORIC MAPS AND IMAGES Page 4

Montgomery County, Maryland
County and State



Figure 4: View, circa 1910, of the Humpback Bridge from the Washington Grove station. Just visible beyond the bridge is the feed mill and supply store operated by Thomas I. Fulks (today 671-681 East Diamond Street). Also, note the fence (on right) that surrounded the Washington Grove camp meeting for many years. (Washington Grove Archives)

United States Department of the Interior
National Park Service

National Register of Historic Places Continuation Sheet

Washington Grove Historic District (M: 21-5)
Additional Documentation and Boundary Increase
Name of Property

Section HISTORIC MAPS AND IMAGES Page 5

Montgomery County, Maryland
County and State



Figure 5: View of the tabernacle at Washington Grove, built in 1877. This structure was demolished in 1905 when the Washington Grove Camp Meeting Association built an auditorium for Chautauqua in Woodward Park. (Washington Grove Archives)

United States Department of the Interior
National Park Service

National Register of Historic Places Continuation Sheet

Washington Grove Historic District (M: 21-5)
Additional Documentation and Boundary Increase
Name of Property

Section HISTORIC MAPS AND IMAGES Page 6

Montgomery County, Maryland
County and State



Figure 6: View of the Circle in 1898. (Washington Grove Archives)

United States Department of the Interior
National Park Service

National Register of Historic Places Continuation Sheet

Washington Grove Historic District (M: 21-5)
Additional Documentation and Boundary Increase
Name of Property

Section HISTORIC MAPS AND IMAGES Page 7

Montgomery County, Maryland
County and State



Figure 7: Early view of Grove Avenue, no date. (Washington Grove Archives)

United States Department of the Interior
National Park Service

National Register of Historic Places Continuation Sheet

Washington Grove Historic District (M: 21-5)
Additional Documentation and Boundary Increase
Name of Property

Section HISTORIC MAPS AND IMAGES Page 8

Montgomery County, Maryland
County and State



Figure 8: Undated view of Washington Grove showing two forms of cottage construction and design.
(Washington Grove Archives)

United States Department of the Interior
National Park Service

National Register of Historic Places Continuation Sheet

Washington Grove Historic District (M: 21-5)
Additional Documentation and Boundary Increase
Name of Property

Section HISTORIC MAPS AND IMAGES Page 9

Montgomery County, Maryland
County and State



Figure 9: Exterior view of the Washington Grove assembly hall (McCathran Hall). Built in 1901, it initially housed religious services. (Washington Grove Archives)

United States Department of the Interior
National Park Service

National Register of Historic Places Continuation Sheet

Washington Grove Historic District (M: 21-5)
Additional Documentation and Boundary Increase
Name of Property

Section HISTORIC MAPS AND IMAGES Page 10

Montgomery County, Maryland
County and State



Figure 10: Exterior view of Washington Grove auditorium, built in 1905 and razed in 1963.
(Washington Grove Archives)